

Besluitgebied



Beheersverordening Haren - Midden

VERKLARING




ondergrond ontleend aan de GBKN


Besluitvlakken



Bestaand




Archeologie 2



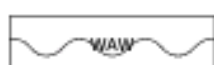
Archeologie 4



Beschermd Dorpsgezicht



Waterleiding




Waterwingebied


Besluitsubvlakken



bedrijf




bedrijfstwoning




detailhandel




gemengd




horeca a




horeca b




waardevolle boomwaken



wonen



wonen-bedrijf



woongebouw



bouwvlak



maximale bouwhoogte (m)



maximale goothoogte (m)

status	datum	service/afgiffing	gvt
voetgerekeld	26-05-14		PVD
ontwerp			
voorstudie			
concept	20-01-14		PVD



Gemeente Haren

Beheersverordening Haren - Midden 2014

code: 1327-01	OV: NL-BRD-2017-BVH-MIDDE-1401
formaat: 280 x 570 mm	schaal: 1:2000 vers: 3.0

Burooladres: Stata Sluis, Renggerweg 96,
9062 EJ Denkerk
Postadres: Postbus 81, 9062 ZJ Denkerk
tel: (058) - 256 25 25 fax: (058) - 256 40 40
e-mail: denkerk@rho.nl internet: www.rho.nl



R

Rho

ADVISEURS
VOOR
LEEFOMGEBING